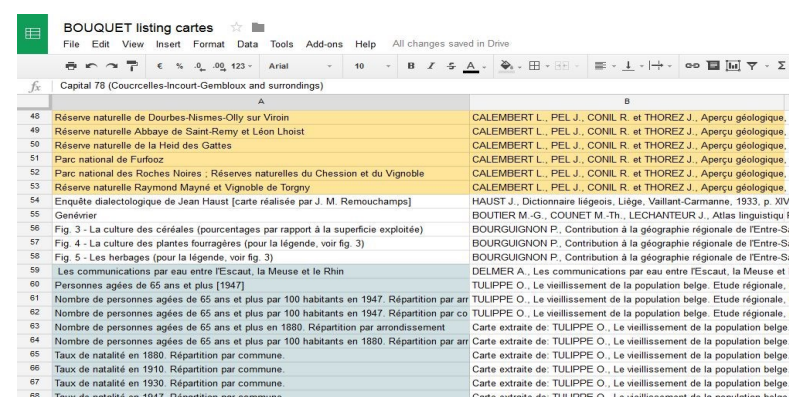


« Bouquet »

A Digital Library of Historical Maps of Wallonia

THE MAKING OF BOUQUET

Compiles data about contemporary maps regarding the history of Wallonia in an online database



A team of environmental historians at the University of Namur ...



The maps are then digitised by a historian and the team managing digital collections at the university library (Bibliothèque Moretus Plantin)



Finally, the metadata are computed into a Omeka-run database



The collection is currently being constituted, using state-of-the art scanners and an *Omeka*-run database. Its easy-to-use design has allowed historians at the UNamur and the *NEPTUN* staff to work in a partnership over the making of the *Bouquet* collection. All of the books from which the maps are extracted are kept at the Moretus Plantin Library.

The *Bouquet Cartographique Wallon* project – in short, *Bouquet* - is a digital library of historic maps of Wallonia. This project is directed by the PolleN research center at the University of Namur (Pôle de l'Histoire environnementale de l'Université de Namur, Dr Isabelle Parmentier) and hosted by the library of the University (Bibliothèque Moretus Plantin). The growing collection is constituted of contemporary maps selected from history books. The maps concern past social, structural, political and environmental issues in Wallonia, and, when applicable, in surrounding territories such as Flanders, northern France, Luxembourg, etc. The maps are not ancient documents but rather visual material constituted by historians in the 19th, 20th and 21st centuries in order to illustrate facts which took place in the past, since Antiquity to the 1970s. As these maps are usually difficult to access per se (they are usually included into article, books, monographies rather than published apart), *Bouquet* makes them more visible and accessible to university students and researchers as well as teachers and the wider public.

The maps will be accessible on *NEPTUN* (*NumÉrisation du Patrimoine de l'Université de Namur*), a platform dedicated to the digitisation of the historical collections of the Moretus Plantin Library. Readers will both access the maps online as well as obtain bibliographical references in order to reach for the original books at the library if needed. All images are of high resolution and can be zoomed in online as well as downloaded when allowed by the editors.

Bouquet will also be accessible through the Bibliothèque Interuniversitaire de la Communauté française de Belgique *DONum* (*Dépôt d'Objets Numérisés*) portal. *DONum* is a portal which centralises since 2009 all of the digitised collections of francophone universities in Belgium (UCL, ULB, UMon, UNamur, Ulg), giving access through all of the resources available through a single search engine.

THEMES AND KEY WORDS

Readers are provided with a range of information regarding the content of the maps, all of which can be accessed and selected through the search engine:

- Themes** : social history, urban history, rural history, industrial history, political history, history of roads and railroads, etc.
- Current district**: province (Namur/ Hainaut /Brabant Wallon/...) , region (Wallonia / Flanders), country (France/ Belgique/Pays-Bas...), etc.
- Past districts**: for instance: « Empire Romain », «Comté de Namur », « Pays-Bas méridionaux »,...
- Chronological time frame** (time period + century). For instance: “Temps Modernes, 18e s.”

Carte extraite de : STIENNON J., dir., *Histoire de Liège*, Toulouse, Privat, 1991, p. 100 (Univers de la France et des pays francophones), d'après une carte de RUWET J., *Histoire de la Wallonie*, Privat, 1973.

Sujet(s) : Histoire politique
Ancienne(s) circonscription(s) administratives(s) : Principauté de Liège
Région : Wallonie

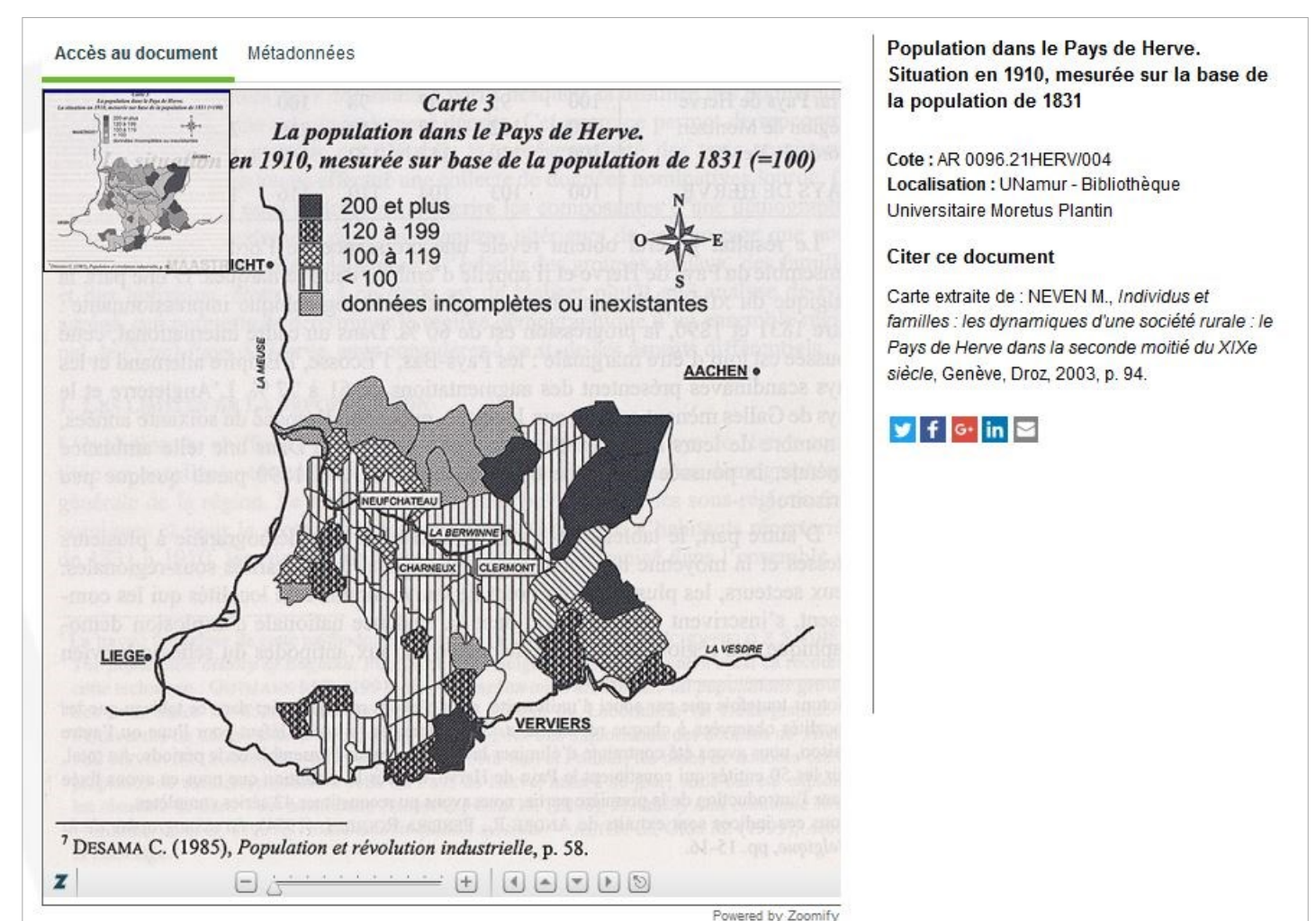

Thèmes

18e siècle ; Histoire politique ; Principauté de Liège

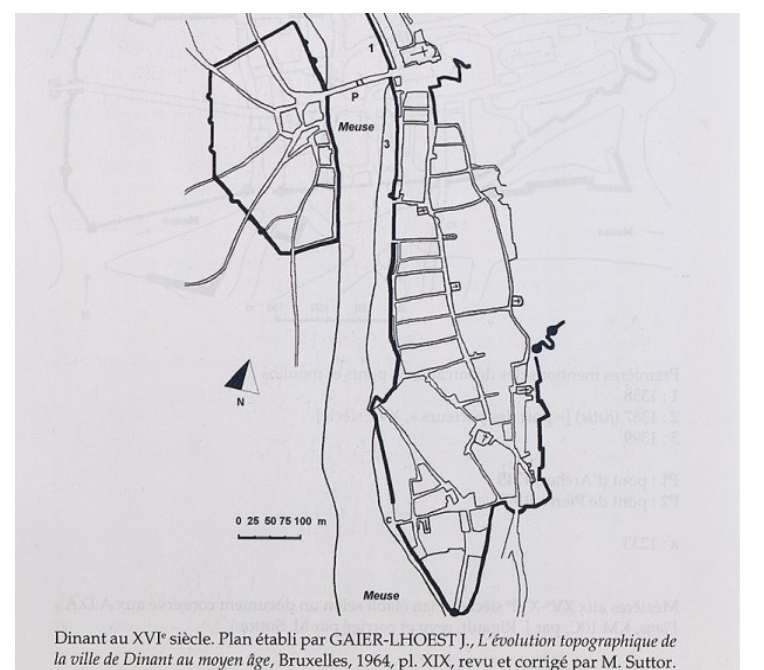
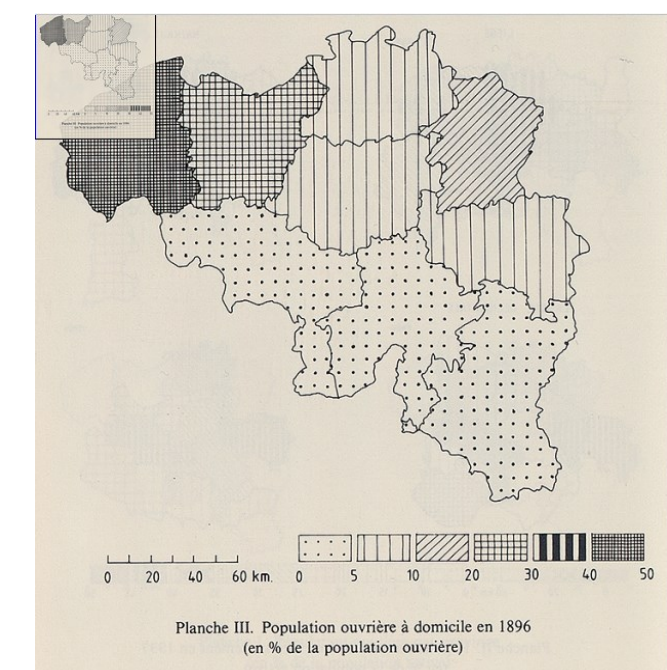
Citer ce document

Carte extraite de : STIENNON J., dir., *Histoire de*

WHAT BOUQUET LOOKS LIKE



Example of one of Bouquet's map



Example of maps chosen for *Bouquet* : Population ouvrière à domicile en 1896, Dinant au XVIe siècle